

Q-3.2 Indiana NG9-1-1 Report
for the reporting interval ending
August 31, 2017
with data from



section A – INdigital ESiNet overview

1. Our work continues to connect and test all services that use the ESiNet. The detail of the network status is shown at right, and the current ethernet services map is on the next page.



IN911 Network

- IN911 direct connection
- FDC full integration

MEVO/ textTTY status

- ISP Post MEVO
- MEVO in use
- MEVO pending
- text-For-911 in use

ECaTS

- ECaTS in use

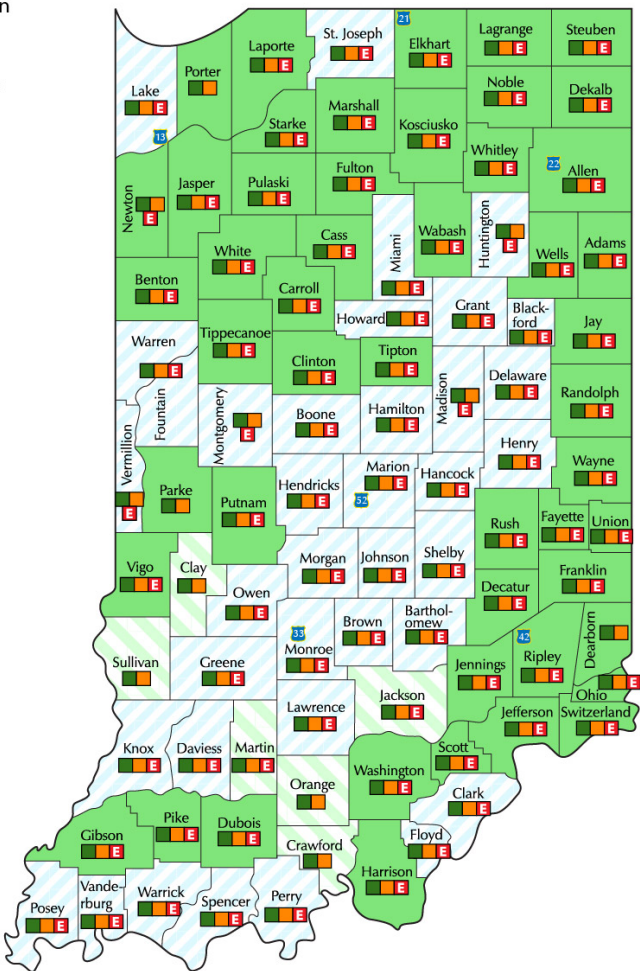
Indiana State Police Posts

- ISP D13
- ISP D21
- ISP D22
- ISP D33
- ISP D42
- ISP D52

City PD's

- Bedford PD
- Evansville Dispatch
- Evansville PD
- Lawrence PD
- Linton PD
- Marion PD
- Mishawaka PD
- Mooresville PD
- New Albany PD
- Purdue PD
- Rushville PD
- Schereville PD
- South Bend PD
- Speedway PD
- Toll Road Authority
- Washington PD

IN911 statewide status



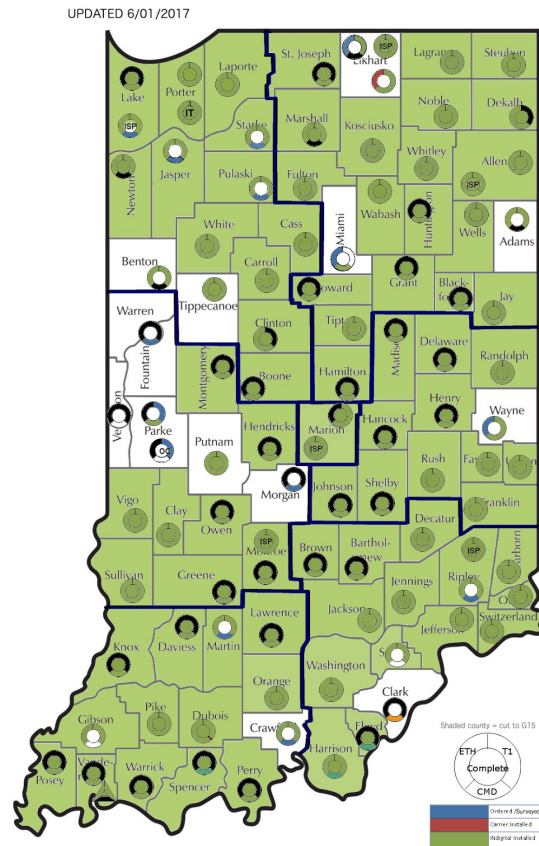
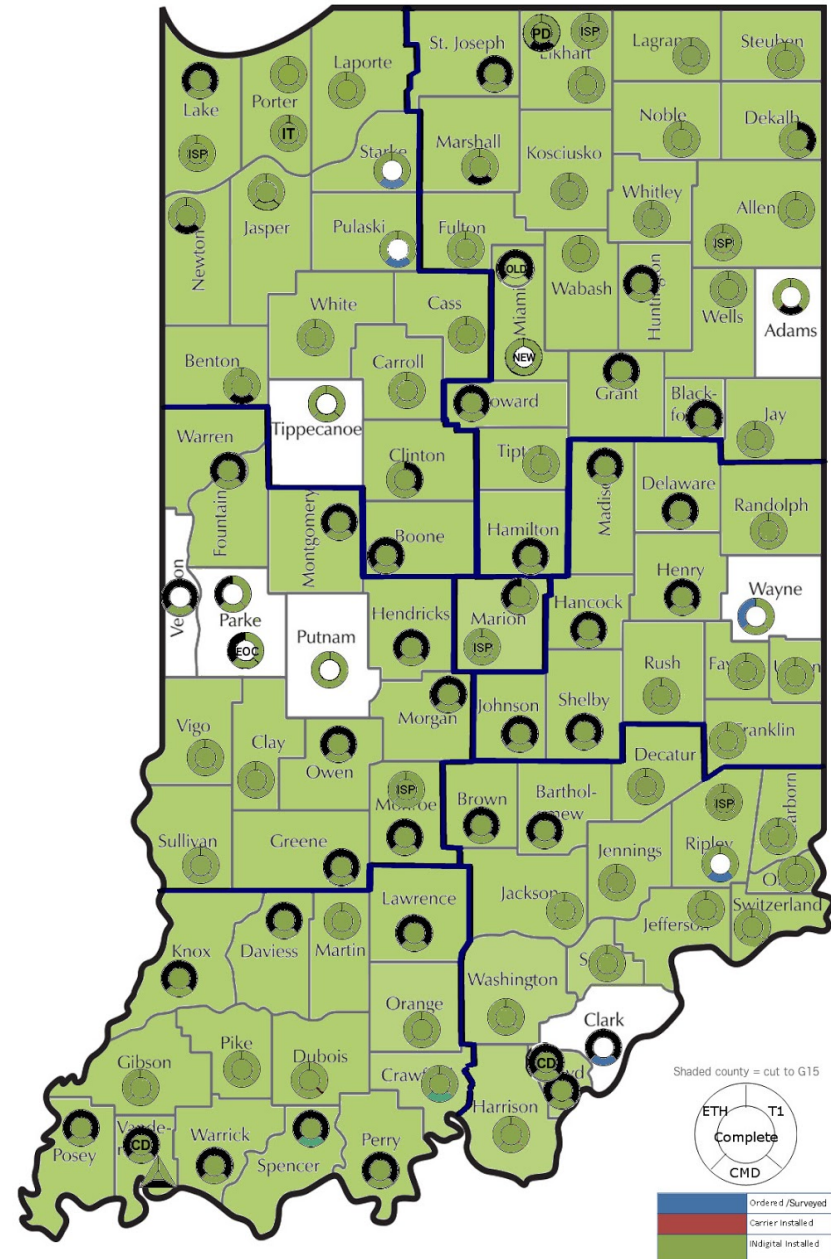
17-249 version 6.0

- This map shows the status of the ethernet connectivity that is the INdigital G-15 ESiNet.

We continue to make significant progress since our last report, and completed 10 mb (or higher speed) connections to an additional 7 counties. The remaining counties have facilities under negotiation, construction, or pending usage approval by the service provider.

(The previous map is shown for reference below.)

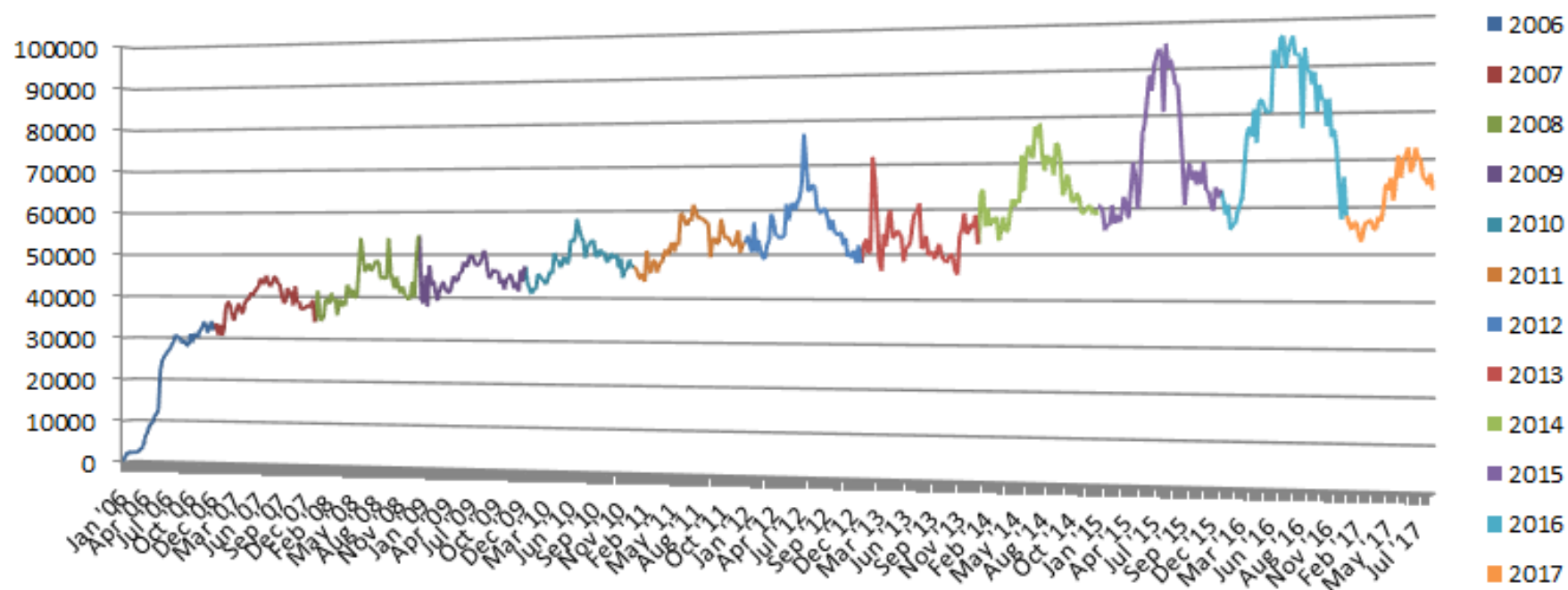
UPDATED 9/05/2017



section C – INdigital ESiNet trends

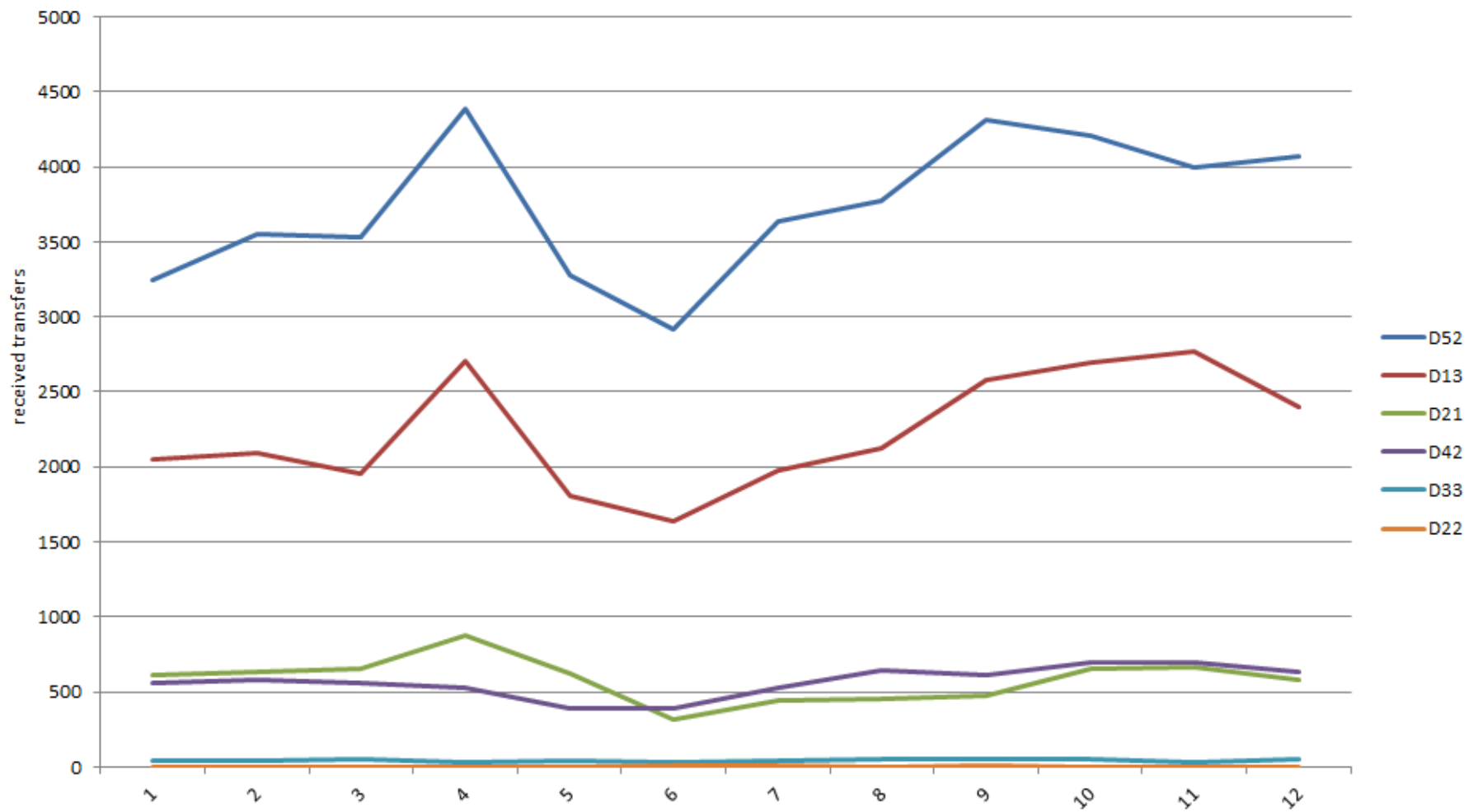
IN911 Network Weekly Call Totals January 2006 - August 2017

Jan. '06 - August '17 Total: 31,939,058

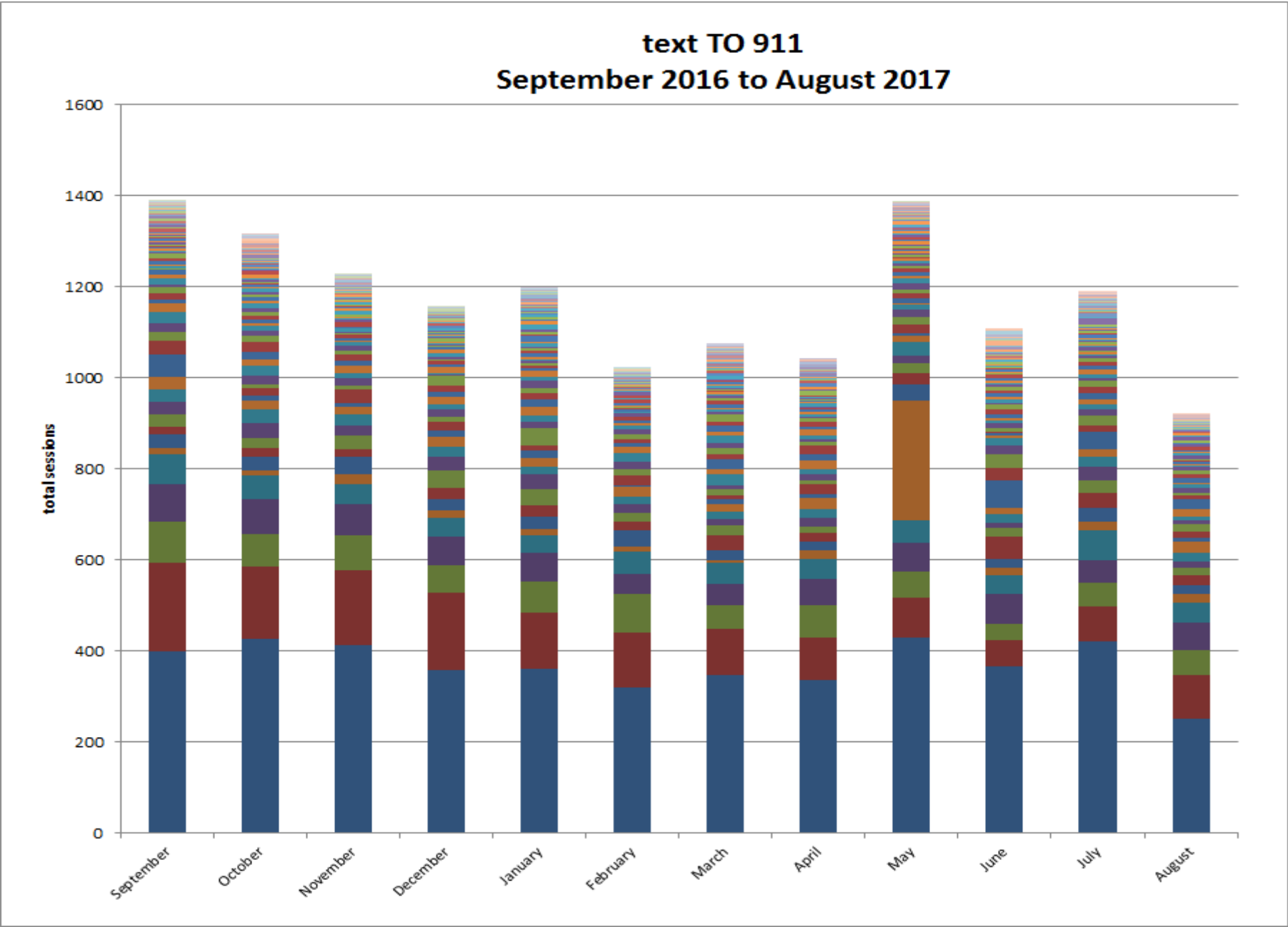


D 52 = Indianapolis D 13 = Lowell D 21 = Indiana Toll Road
D 42 = Versailles D 33 = Bloomington D 22 = Fort Wayne

Transfers to ISP Posts September 2016 through August 2017



1. Text TO 911 usage charts by month. The heatmap matrix is on the next page.



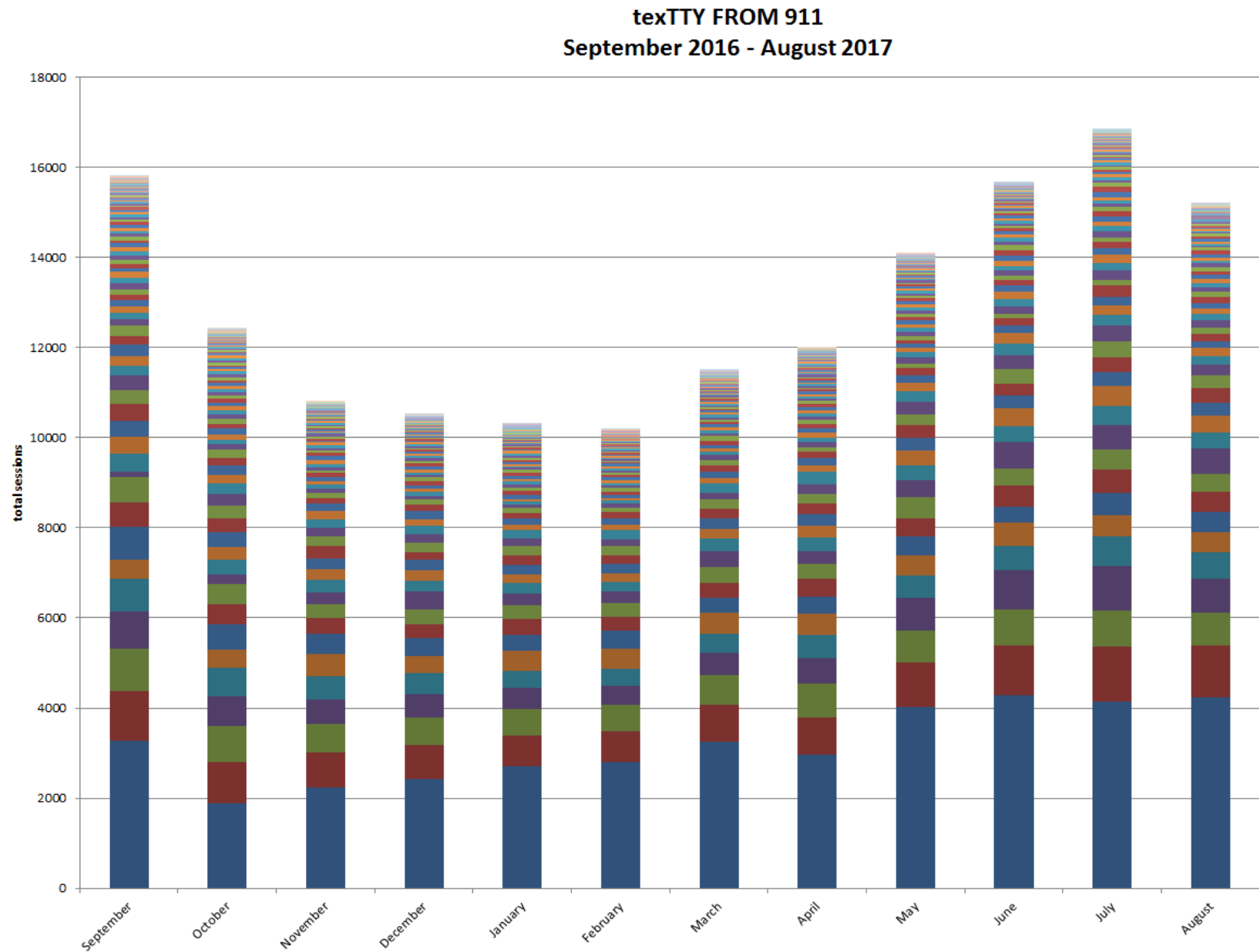
Text TO 911 usage heat map matrix

100+		40-99		10-39		<10		Active - No Usage
PSAP	COUNT	PSAP	COUNT	PSAP	COUNT	PSAP	COUNT	PSAP
Marion County	4426	Howard County	96	Fayette County	39	Pulaski County	9	Martin County
Lake County	1447	Montgomery County	95	Lawrence County	39	Pike County	6	
St. Joseph	776	Jennings County	94	Dekalb County	38	Benton County	5	
Allen County	736	Boone County	78	Miami County	38	Orange County	5	
Elkhart County	579	Marshall County	65	Newton County	38	Blackford County	4	
Porter County	436	Morgan County	61	Tipton County	38	Starke County	4	
Vanderburgh County	324	Cass County	58	Randolph County	37	Union County	4	
Vigo County	305	Clinton County	56	Knox County	36	Switzerland County	3	
LaPorte County	291	Dubois County	56	Whitley County	35	Washington County	3	
Tippecanoe	268	Henry County	47	Gibson County	34	Rush County	2	
Hamilton County	259	Shelby County	47	Steuben County	32			
Bartholomew County	244	Jackson County	46	Vermillion County	30			
Kosciusko County	232	Noble County	46	Franklin County	29			
Wayne County	229	Adams County	42	Jasper County	29			
Johnson County	208	Posey County	42	Jefferson County	29			
Delaware County	179	Harrison County	41	LaGrange County	29			
Madison County	179	Putnam County	40	Greene County	28			
Monroe County	166			Wells County	28			
Hendricks County	159			Scott County	27			
Clark County	153			Jay County	26			
Hancock County	138			Wabash County	26			
Floyd County	115			Fulton County	25			
Grant County	110			Dearborn County	24			
				Fountain/Warren County	23			
				Carroll County	21			
				Ripley County	20			
				White County	20			
				Crawford County	19			
				Daviess County	19			
				Huntington County	19			
				Clay County	18			
				Decatur County	18			
				Warrick County	18			
				Owen County	14			
				Sullivan County	14			
				Brown County	13			
				Ohio County	11			
				Parke County	11			
				Perry County	11			
				Spencer County	10			

Text FROM 911 usage heat map matrix

2000+		500-1999		100-499		<100		Active - no usage
PSAP	COUNT	PSAP	COUNT	PSAP	COUNT	PSAP	COUNT	Rush County
Marion County	38227	Kosciusko County	1975	Carroll County	489	Fayette County	94	
Elkhart County	11049	Morgan County	1512	Owen County	489	Whitley County	94	
Allen County	8576	Dubois County	1443	Posey County	473	Ohio County	79	
Hamilton County	7872	Marshall County	1322	Adams County	450	Johnson County	78	
Monroe County	6286	Spencer County	1284	Lawrence County	441	Parke County	75	
Vigo County	5427	Noble County	1261	Sullivan County	430	Union County	71	
Clark County	5298	Clinton County	1206	Clay County	374	Blackford County	67	
Tippecanoe County	4855	Scott County	1165	Ripley County	372	Madison County	66	
Vanderburgh County	4685	Steuben County	1028	Randolph County	360	St. Joseph County	63	
Lake County	4184	Miami County	1027	Decatur County	329	Green County	59	
Wayne County	3753	Cass County	1018	Brown County	317	Tipton County	59	
Porter County	3471	Boone County	979	Jay County	313	Knox County	57	
Bartholomew County	3237	Fulton County	956	Harrison County	298	Orange County	40	
Grant County	3199	Dekalb County	826	Jasper County	285	Warrick County	39	
Montgomery County	3047	Jefferson County	801	Pulaski County	225	Floyd County	37	
Hendricks County	2805	Wabash County	789	Franklin County	212	Benton County	31	
Crawford County	2643	Jennings County	761	Switzerland County	211	Gibson County	24	
Hancock County	2050	Lagrange County	746	Dearborn County	194	Daviess County	21	
LaPorte County	2038	White County	679	Newton County	168	Vermillion County	12	
		Fountain/Warren County	657	Starke County	160	Washington County	12	
		Jackson County	636	Perry County	152	Martin County	4	
		Henry County	587	Shelby County	149			
		Delaware County	576	Howard County	131			
		Wells County	551	Pike County	121			
		Huntington County	507	Putnam County	101			

Text FROM 911 usage charts by month



section C - network quality

3. **G-15 network status** - There are no issues to report.
4. **Wireless carrier status** – There are no issues to report.
5. **Adjacent state connectivity** – There are no updates for this period.
6. **Regulatory matters** – There are no issues to report.
7. **Inter-agency agreements** – There are no issues to report.
8. **ecAts** - There are no issues to report.
9. **Texty network** - There are no issues to report.
10. **Other stakeholders** - There are no issues to report.

section D - trouble ticket analysis

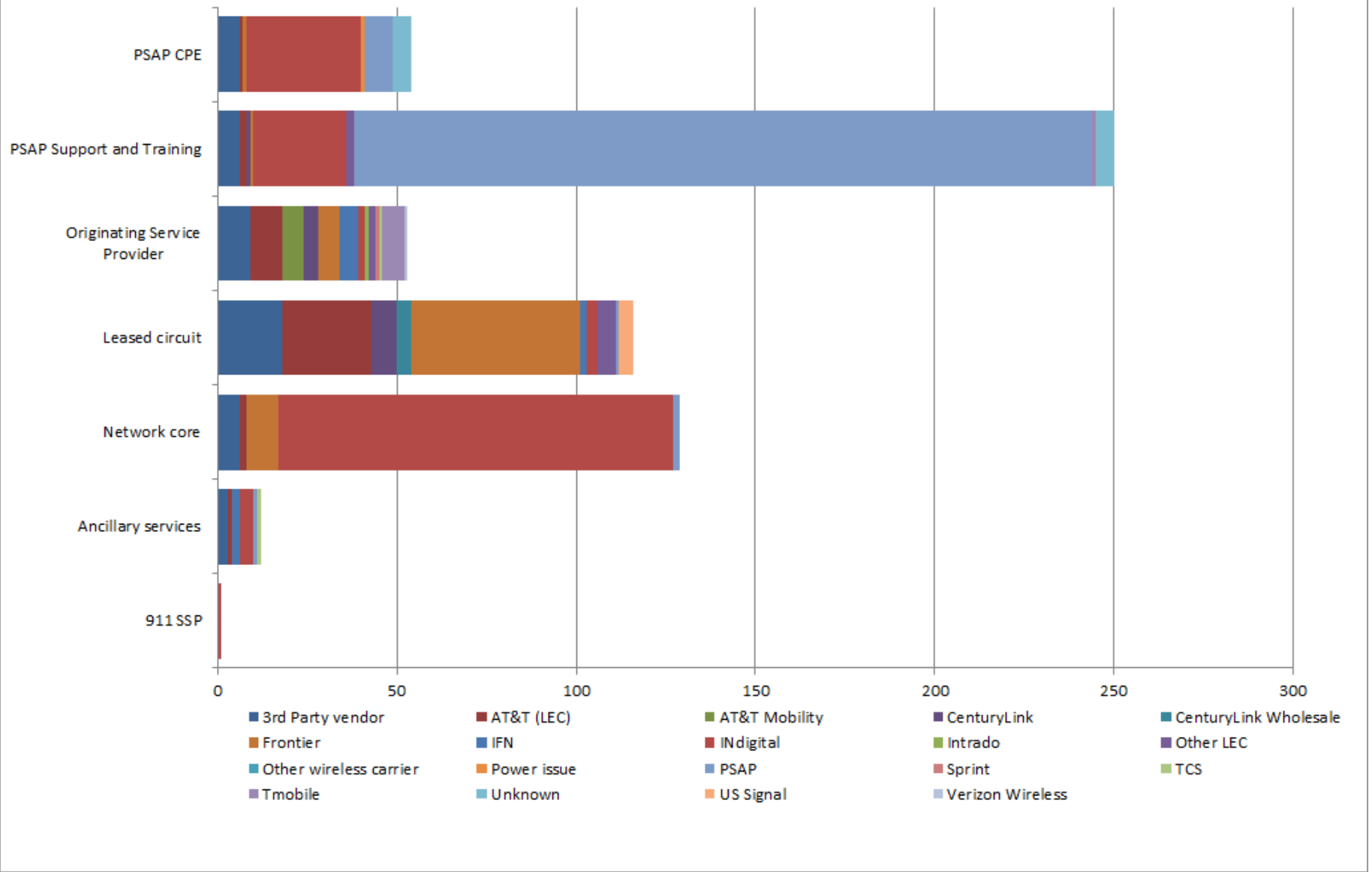
11. **Trouble ticket summary** – There are no unusual trends to report.

The following graphs show the ticket breakdown by category. INdigital originated tickets (light gray in color) include work tickets for the turn up of the G-15 network segments as work trackers to ensure SLA compliance.

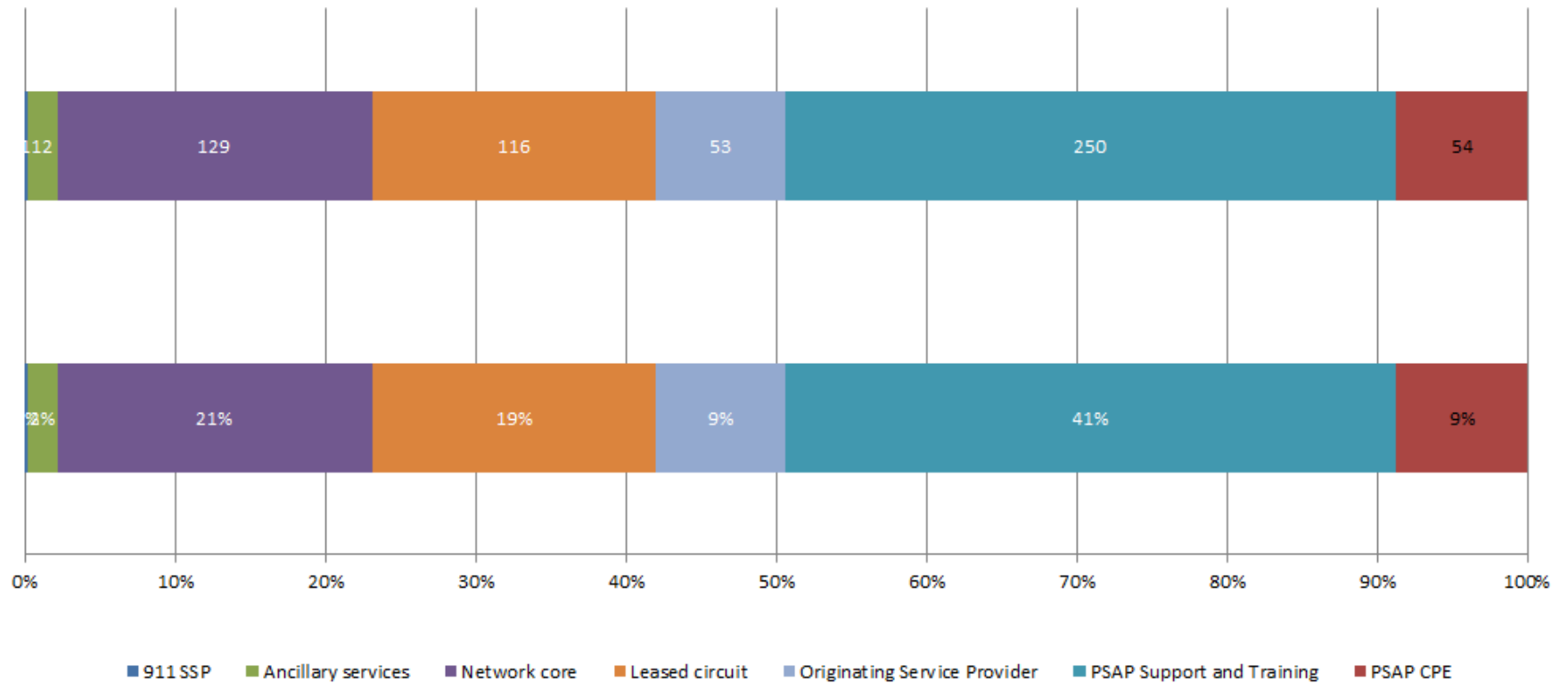
The remainder of this page is intentionally blank.

IN911 Wireless Network Trouble Tickets

12 months through August 2017 Category and Source



IN911 Wireless Network Trouble Tickets 12 months through August 2017 by Functional Domain



section F - Proposed new work

12. As we previously reported, INdigital has been working with RapidSOS on methods to improve location accuracy using technology similar to that proposed and tested in the EU. We are working to finalize a definitive agreement with the company.

INdigital will ensure that this work is consistent with the evolution and advancement of service provisions in the G-15 Master Service Agreement.

The remainder of this page is intentionally blank.